

**Legend**

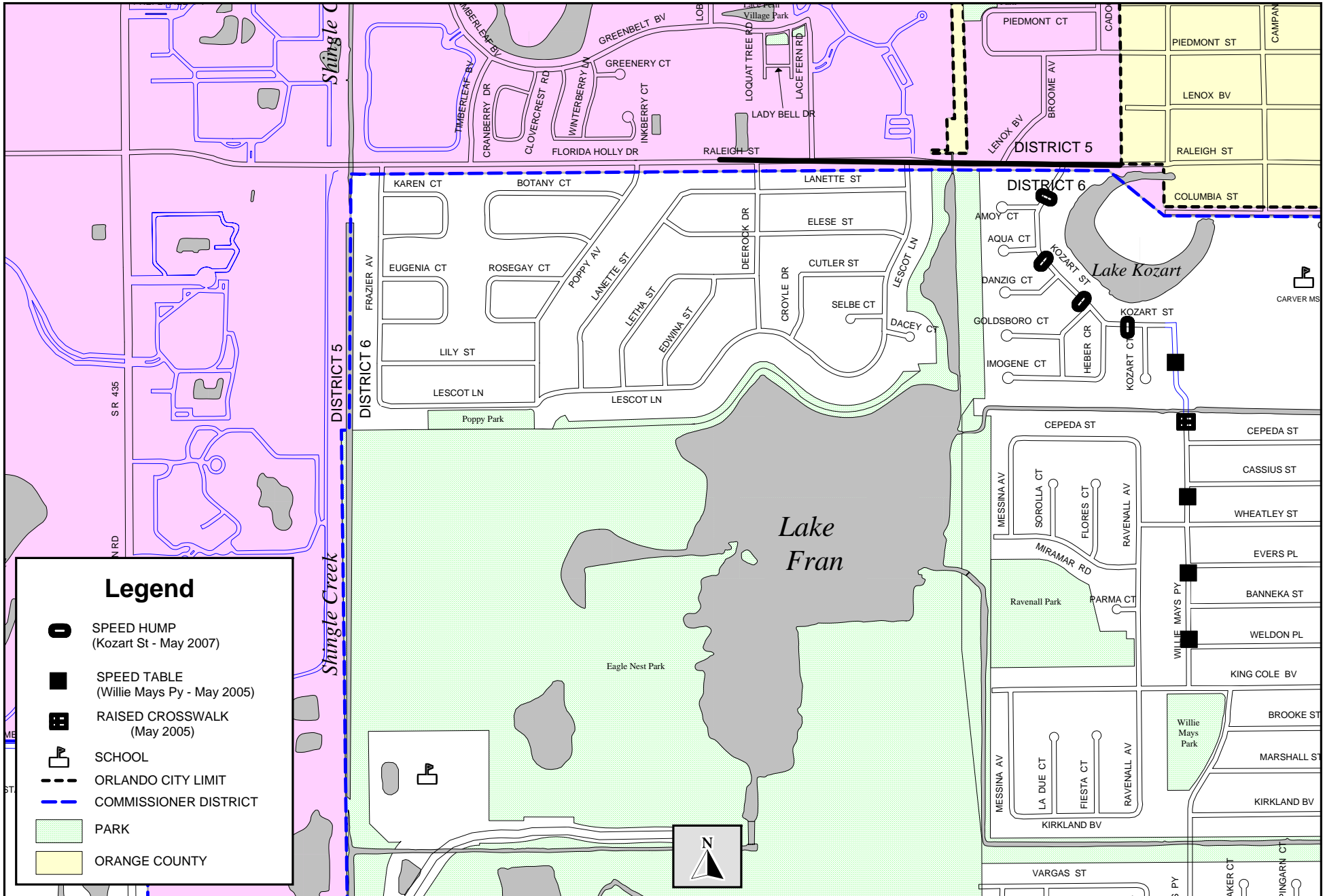
- INDICATES STREET WHERE TRAFFIC CALMING HAS BEEN IMPLEMENTED
- - - PAGE LIMITS
- 1** PAGE NUMBER











**CITY OF ORLANDO**  
 TRANSPORTATION DEPARTMENT  
 NEIGHBORHOOD TRAFFIC  
 MANAGEMENT PROGRAM

**Neighborhood Traffic Management Program - District 6 - Commissioner Samuel B. Ings**  
**TRAFFIC CALMING INSTALLATIONS**  
**DISTRICT 6 INDEX MAP**

**DISTRICT**  
**6**



### Legend

-  SPEED HUMP  
(Kozart St - May 2007)
-  SPEED TABLE  
(Willie Mays Py - May 2005)
-  RAISED CROSSWALK  
(May 2005)
-  SCHOOL
-  ORLANDO CITY LIMIT
-  COMMISSIONER DISTRICT
-  PARK
-  ORANGE COUNTY



**CITY OF ORLANDO**  
 TRANSPORTATION DEPARTMENT  
 NEIGHBORHOOD TRAFFIC  
 MANAGEMENT PROGRAM

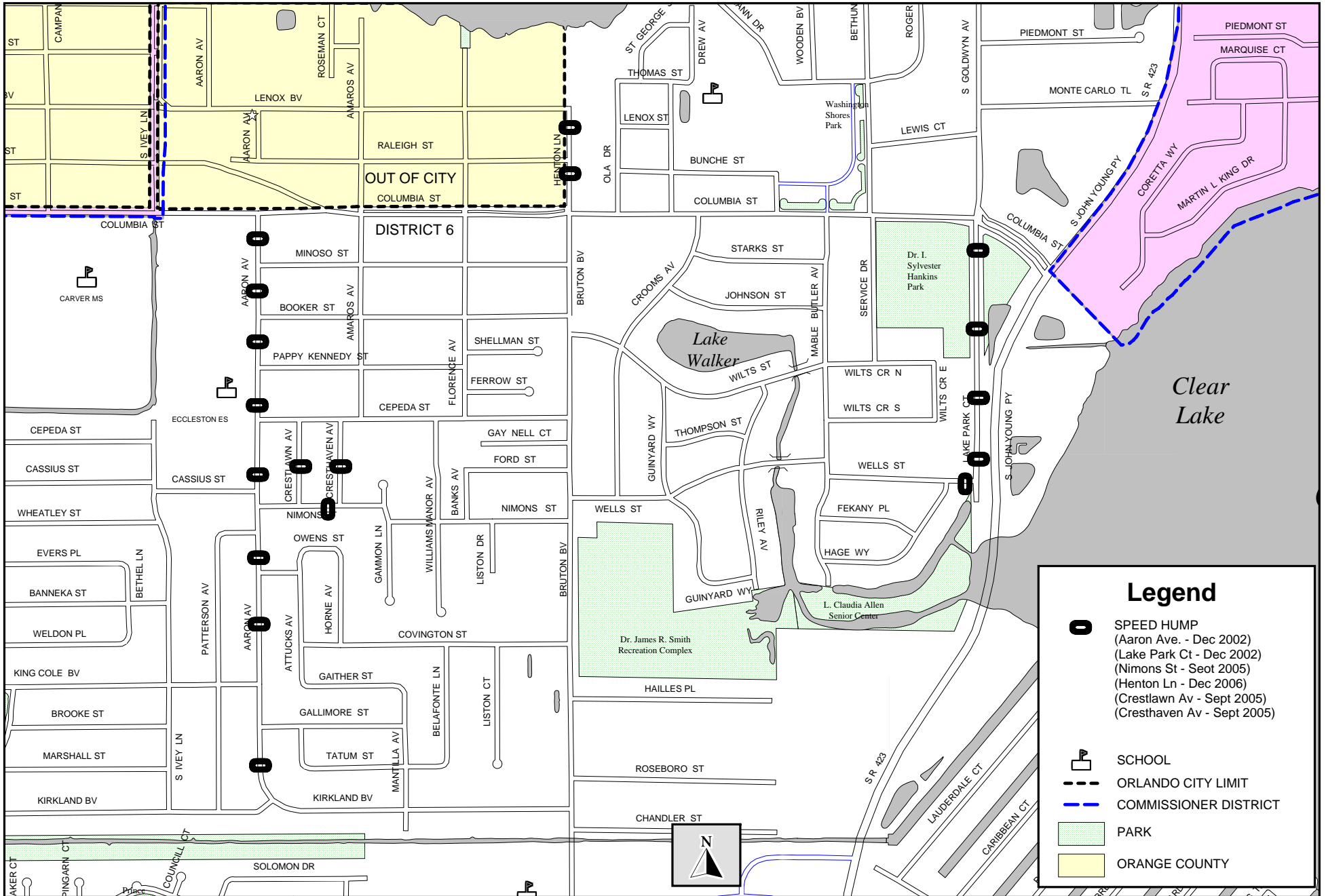
**Neighborhood Traffic Management Program - District 6 - Commissioner Samuel B. Ings**

**TRAFFIC CALMING INSTALLATIONS**







**RICHMOND HEIGHTS & CARVER SHORES NEIGHBORHOODS**

**DISTRICT 6**

**1**



### Legend

-  **SPEED HUMP**  
 (Aaron Ave. - Dec 2002)  
 (Lake Park Ct - Dec 2002)  
 (Nimons St - Sept 2005)  
 (Henton Ln - Dec 2006)  
 (Crestlawn Av - Sept 2005)  
 (Cresthaven Av - Sept 2005)
-  **SCHOOL**
-  **ORLANDO CITY LIMIT**
-  **COMMISSIONER DISTRICT**
-  **PARK**
-  **ORANGE COUNTY**



**CITY OF ORLANDO**  
 TRANSPORTATION DEPARTMENT  
 NEIGHBORHOOD TRAFFIC  
 MANAGEMENT PROGRAM

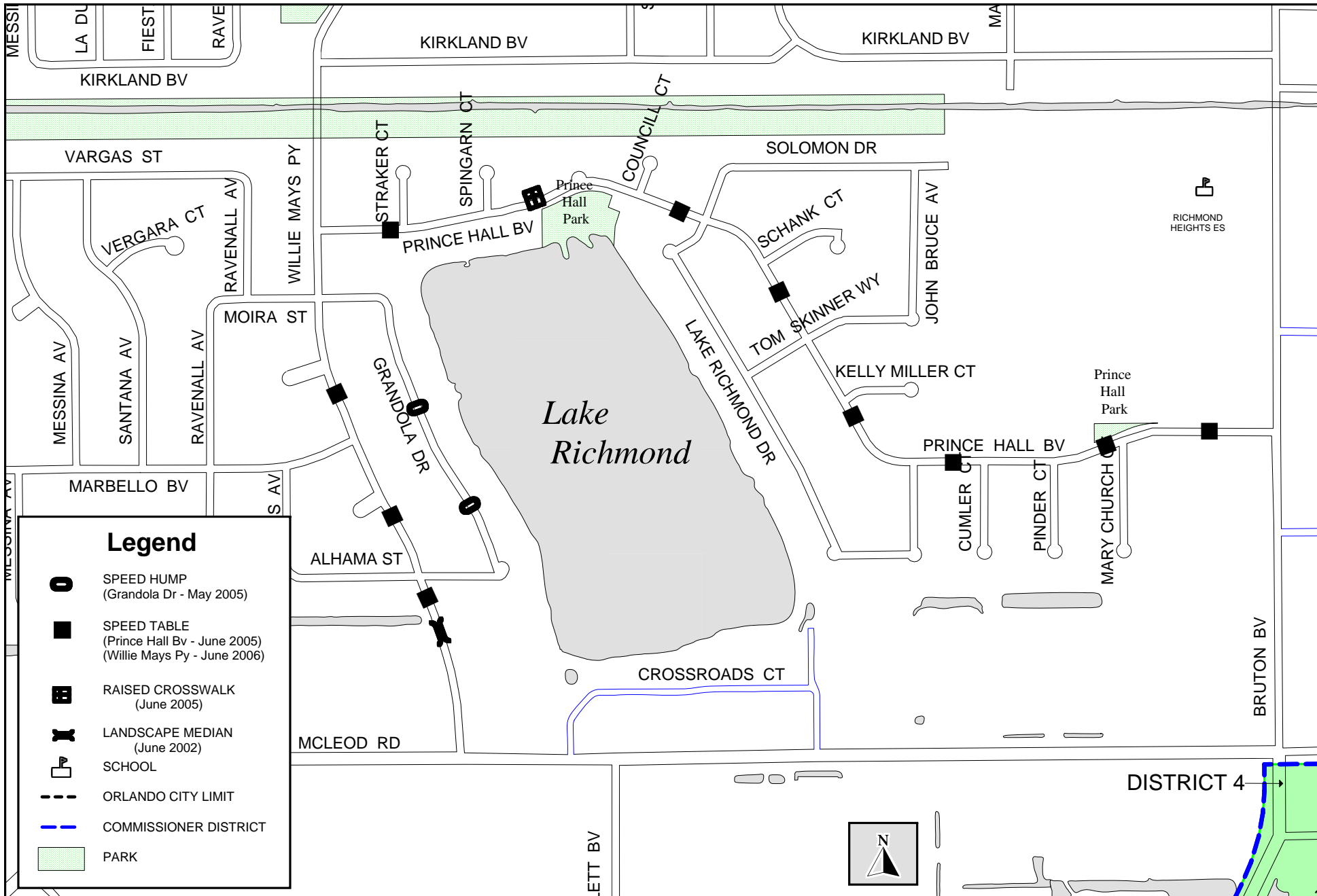
**Neighborhood Traffic Management Program - District 6 - Commissioner Samuel B. Ings**

**TRAFFIC CALMING INSTALLATIONS**

**RICHMOND HEIGHTS & JOHNSON VILLAGE NEIGHBORHOODS**

**DISTRICT 6**

**2**



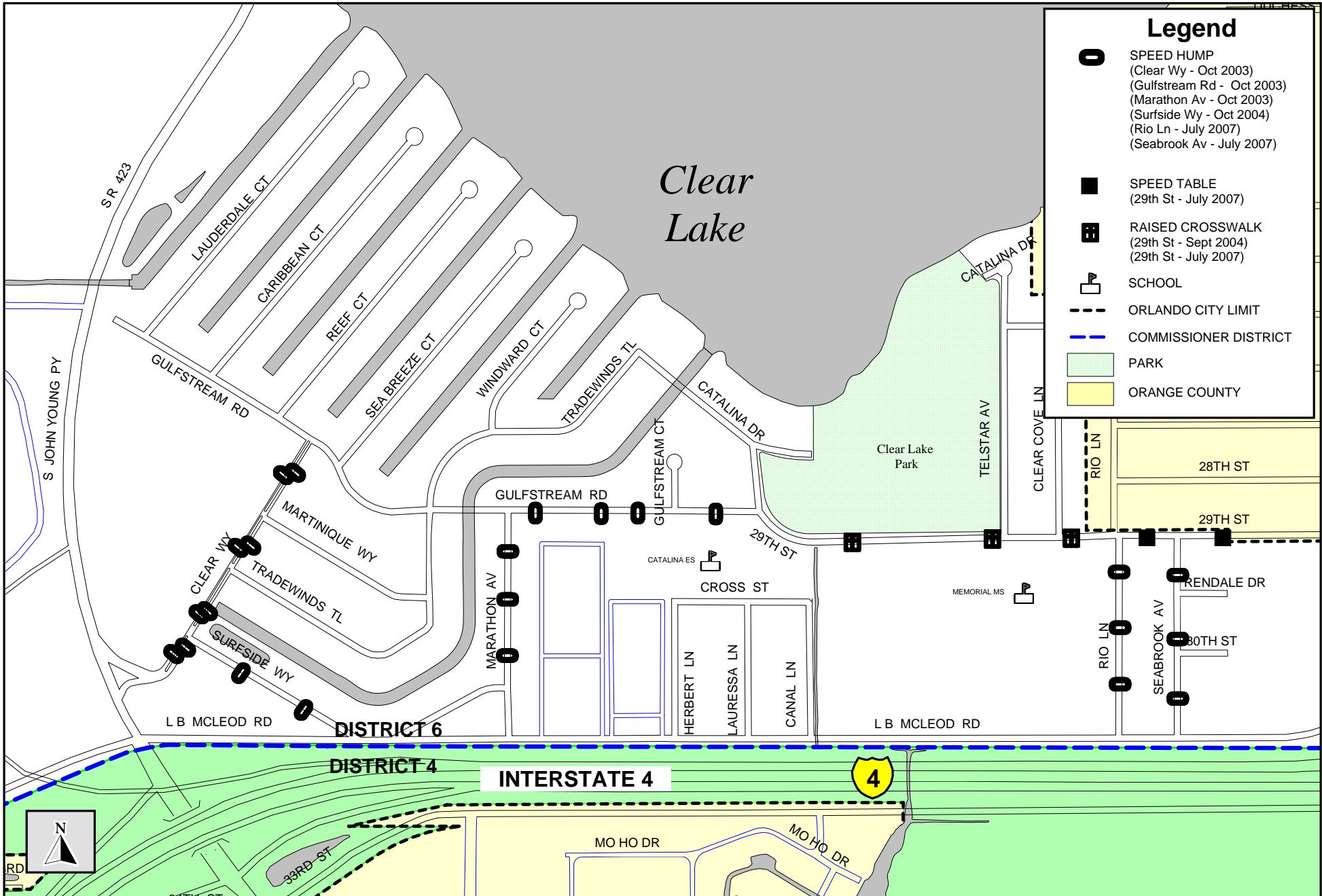
**CITY OF ORLANDO**  
 TRANSPORTATION DEPARTMENT  
 NEIGHBORHOOD TRAFFIC  
 MANAGEMENT PROGRAM

Neighborhood Traffic Management Program - District 6 - Commissioner Samuel B. Ings









**TRAFFIC CALMING INSTALLATIONS  
 RICHMOND ESTATES NEIGHBORHOOD**

**DISTRICT  
 6**

**3**



### Legend

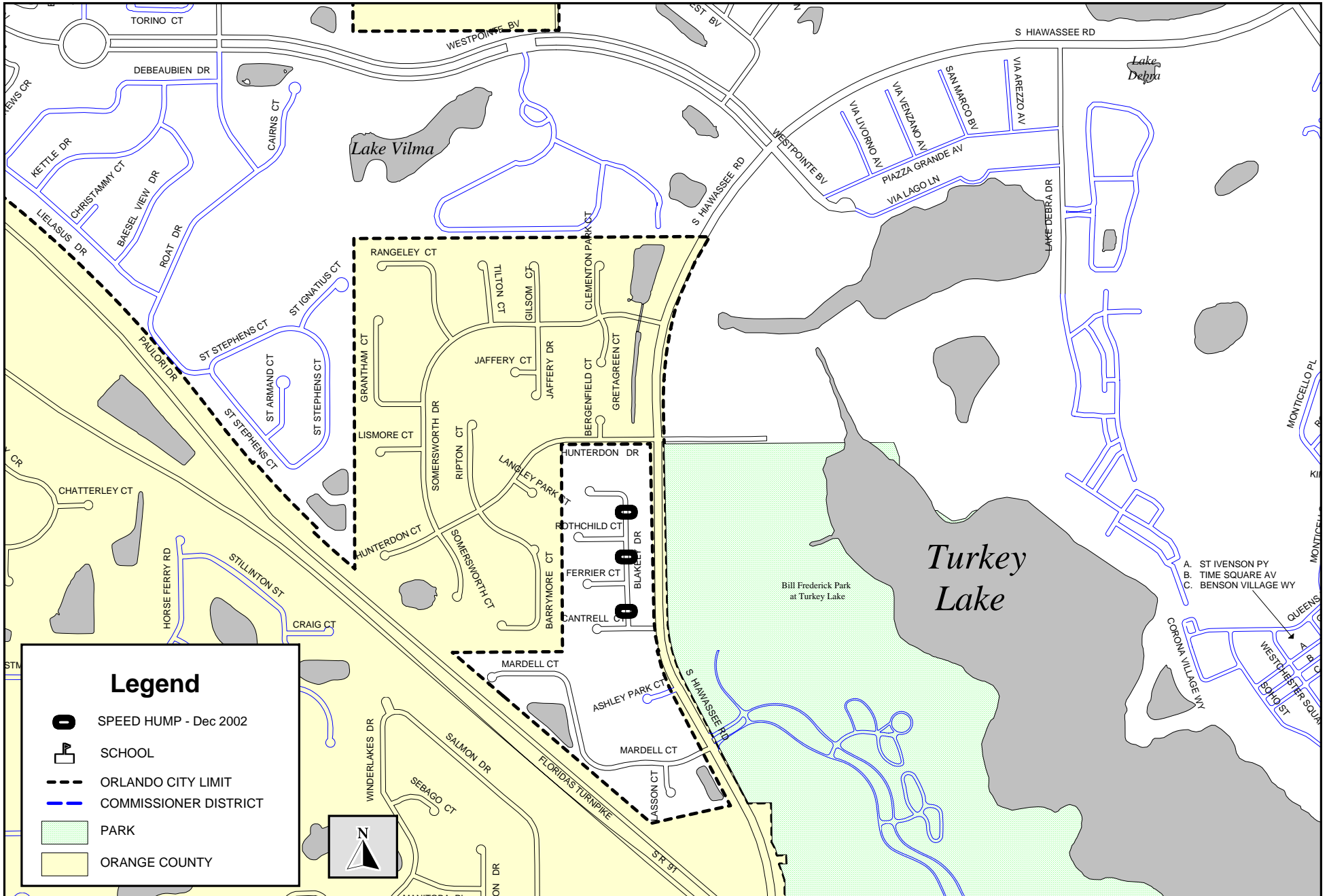
-  SPEED HUMP  
(Clear Wkwy - Oct 2003)  
(Gulfstream Rd - Oct 2003)  
(Marathon Av - Oct 2003)  
(Surfside Wkwy - Oct 2004)  
(Rio Ln - July 2007)  
(Seabrook Av - July 2007)
-  SPEED TABLE  
(29th St - July 2007)
-  RAISED CROSSWALK  
(29th St - Sept 2004)  
(29th St - July 2007)
-  SCHOOL
-  ORLANDO CITY LIMIT
-  COMMISSIONER DISTRICT
-  PARK
-  ORANGE COUNTY









**CITY OF ORLANDO**  
 TRANSPORTATION DEPARTMENT  
 NEIGHBORHOOD TRAFFIC  
 MANAGEMENT PROGRAM

**Neighborhood Traffic Management Program - District 6 - Commissioner Samuel B. Ings**  
**TRAFFIC CALMING INSTALLATIONS**  
**CATALINA, RIO GRANDE PARK NEIGHBORHOOD**

**DISTRICT**  
**6**  
**4**



**Legend**

-  SPEED HUMP - Dec 2002
-  SCHOOL
-  ORLANDO CITY LIMIT
-  COMMISSIONER DISTRICT
-  PARK
-  ORANGE COUNTY

- A. ST IVENSON PY
- B. TIME SQUARE AV
- C. BENSON VILLAGE WY



**CITY OF ORLANDO**  
 TRANSPORTATION DEPARTMENT  
 NEIGHBORHOOD TRAFFIC  
 MANAGEMENT PROGRAM

**Neighborhood Traffic Management Program - District 6 - Commissioner Samuel B. Ings**  
**TRAFFIC CALMING INSTALLATIONS**  
**METRO WESTNEIGHBORHOOD**

**DISTRICT**  
**6**  
**5**