

E23 (7100)

E24 (7500)

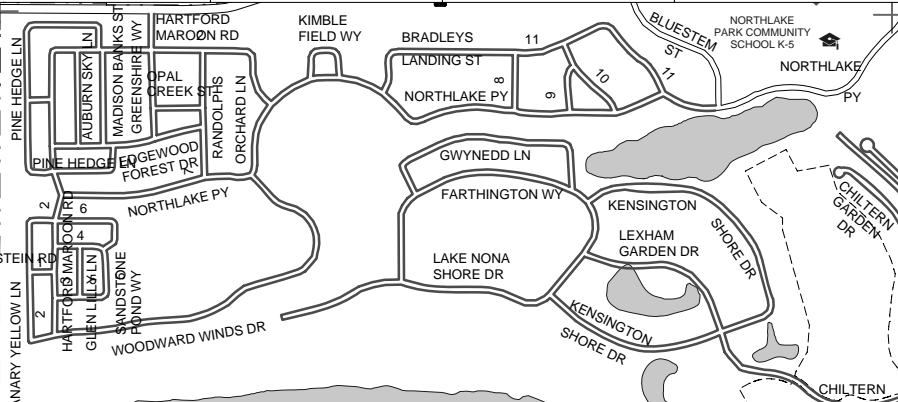
E25 (7600)

E26 (8200)

E27 (8500)

E28 (8700)

Greater Orlando Aviation Authority  
Orlando International Airport



1. SILVERSTEIN RD
2. HARTFORD MAROON RD
3. GLEN LILY LN
4. PUTNAM ROSE ST
5. SANDSTONE POND WY
6. CANARY YELLOW LN
7. RANDOLPHS ORCHARD LN
8. COBALT BAY RD
9. FIGMAN WY
10. BAYWATER BREEZE DR
11. ABBEY LEAF LN

24-30

12-24-30

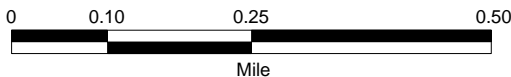
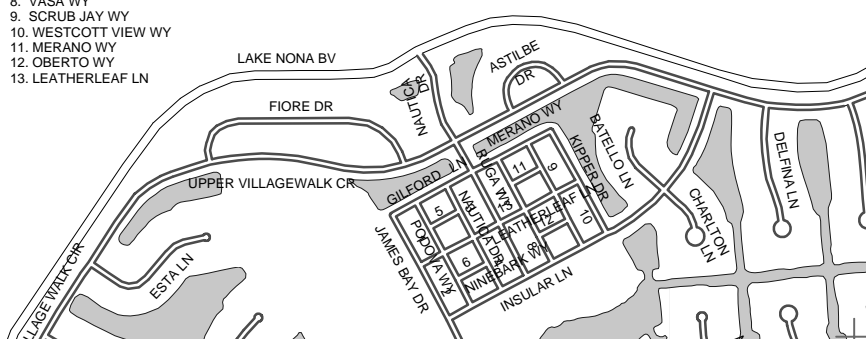
Lake Nona

Red Lake

24-30

13-24-30

1. PADOVA WY
2. TESSA WY
3. QUINCE WY
4. UMBERTO WY
5. YELLOWTHORN WY
6. NINEBARK WY
7. RUGA WY
8. VASA WY
9. SCRUB JAY WY
10. WESTCOTT VIEW WY
11. MERANO WY
12. OBERTO WY
13. LEATHERLEAF LN



Printed: 6/3/09

Approximate Scale: 1" = 0.20 Mile

Prepared by GIS, City of Orlando



|     |     |     |
|-----|-----|-----|
| 107 | 108 | 109 |
| 123 | 124 | 125 |
| 139 | 140 | 141 |

S34 (10200)  
S35 (10500)  
S36 (10700)  
S37 (11000)  
S38 (11300)  
S39 (11500)  
S40 (11700)  
S41 (12000)