












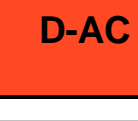










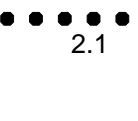



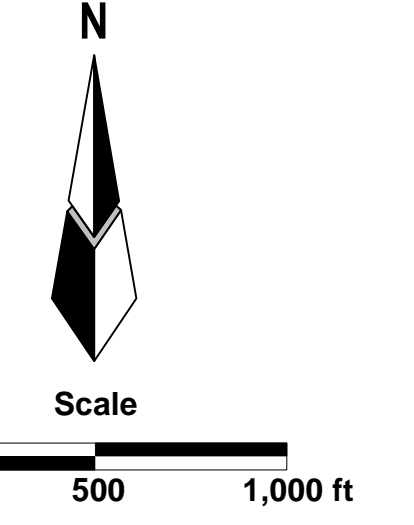


# Future Land Use Map 17

Map 17 Effective Date: May 5, 1995  
 Updated Through 05-1CPA

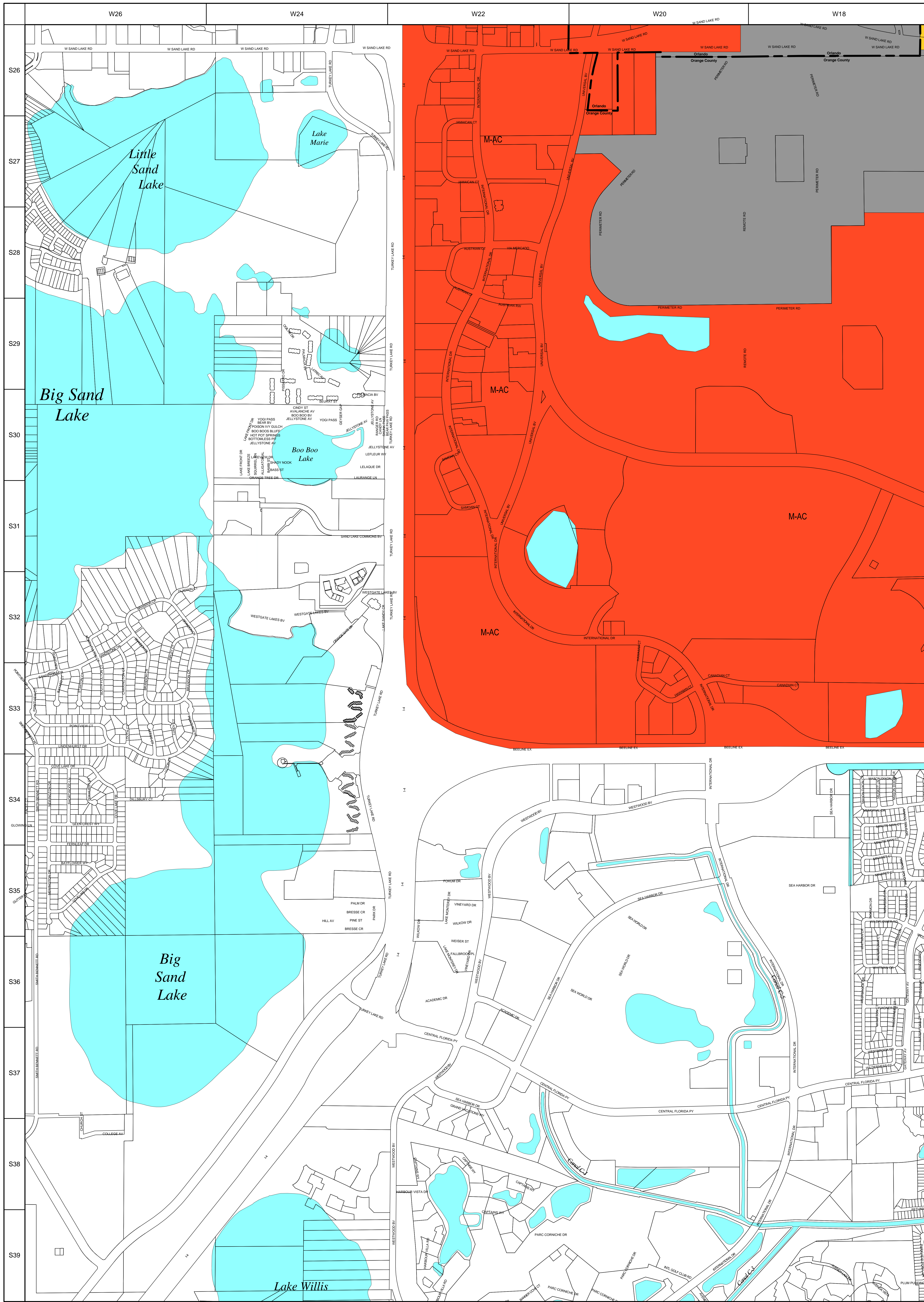
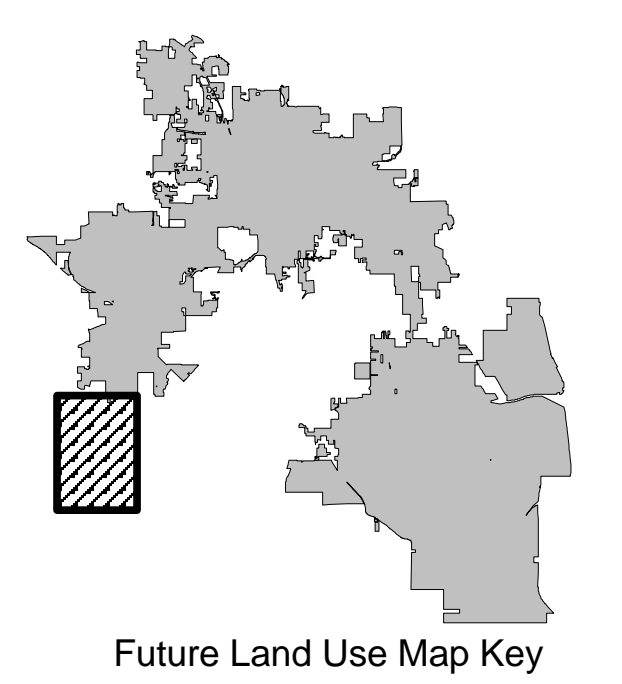
## LEGEND

-  **Residential Low Intensity**  
Max.: 12 DU/Acre and/or 0.30 FAR  
Min.: None
-  **Residential Medium Intensity**  
Max.: 30 DU/Acre and/or 0.30 FAR  
Min.: 12 DU/Acre
-  **Residential High Intensity**  
Max.: 200 DU/Acre and/or 0.35 FAR  
Min.: 30 DU/Acre
-  **Mixed Use/Neighborhood Development**  
Max.: 12 DU/Acre and/or 0.4 FAR  
Min.: None
-  **Office Low Intensity**  
Max.: 21 DU/Acre and/or 0.4 FAR  
Min.: None
-  **Office Medium Intensity**  
Max.: 40 DU/Acre and/or 0.7 FAR  
Min.: 12 DU/Acre and/or 0.3 FAR
-  **Office High Intensity**  
Max.: 200 DU/Acre and/or 1.0 FAR  
Min.: 30 DU/Acre and/or 0.4 FAR
-  **Mixed Use Corridor Medium Intensity**  
Max.: 30 DU/Acre and/or 0.5 FAR  
Min.: 15 DU/Acre
-  **Mixed Use Corridor High Intensity**  
Max.: 200 DU/Acre and/or 1.0 FAR  
Min.: 30 DU/Acre and/or 0.4 FAR
-  **N-AC Neighborhood Activity Center**  
Max.: 30 DU/Acre and/or 0.3 FAR  
Min.: 15 DU/Acre
-  **C-AC Community Activity Center**  
Max.: 40 DU/Acre and/or 0.7 FAR  
Min.: 20 DU/Acre and/or 0.35 FAR
-  **U-AC Urban Activity Center**  
Max.: 100 DU/Acre and/or 1.0 FAR  
Min.: 30 DU/Acre and/or 0.5 FAR
-  **M-AC Metropolitan Activity Center**  
Max.: 200 DU/Acre and/or 3.0 FAR  
Min.: 30 DU/Acre and/or 0.75 FAR
-  **D-AC Downtown Activity Center**  
Max.: 200 DU/Acre and/or 4.0 FAR  
Min.: 75 DU/Acre and/or 0.75 FAR
-  **Industrial**  
Max.: 0.7 FAR  
Min.: None
-  **Airport Support District Med. Intensity**  
See Goal 4 and Associated Objectives and Policies
-  **Airport Support District High Intensity**  
See Goal 4 and Associated Objectives and Policies
-  **Urban Village**  
Determined by Adopted GMP Subarea Policy, consistent with Future Land Use Policy 2.4.4
-  **Public/Recreational & Institutional**  
Max.: None  
Min.: None
-  **Lake / Conservation**  
Max.: 1 DU/5 Acres; 0.05 FAR  
Min.: None
-  **Conservation**  
Max.: 1 DU/5 Acres; 0.05 FAR  
Min.: None
-  **Urban Reserve**  
Max.: 1 DU/10 Acres; 0.05 FAR  
Min.: None
-  **Transitional Wildlife Habitat Overlay**
-  **Resource Protection Overlay**
-  **Growth Management Plan Subarea Policy**  
(See Future Land Use Element)
-  **Jurisdiction Boundary**



**Notes/Definitions**  
 FAR: Floor Area Ratio      DU: Dwelling Units  
 GMP: Growth Management Plan

Areas shown and assigned Future Land Use categories on the Official Future Land Use Map Series which are not within the Jurisdiction of the City of Orlando are only conceptual and do not assign any legally binding land uses to areas not within the city. Should these areas be annexed, a Growth Management Plan Amendment will be required to officially designate them on the Future Land Use Map.



NOTE: These maps are accurate as of the print date shown at the bottom of the legend. The maps are provided for reference only and should not be relied upon without reviewing the Official Future Land Use Map series kept in the City Planning Division, 6th Floor, Orlando City Hall.